

A quick start guide...

The new look Suffolk Observatory is here!



Access it via: www.SuffolkObservatory.info

What is it? A website containing vital statistics about Suffolk.

Why use it?

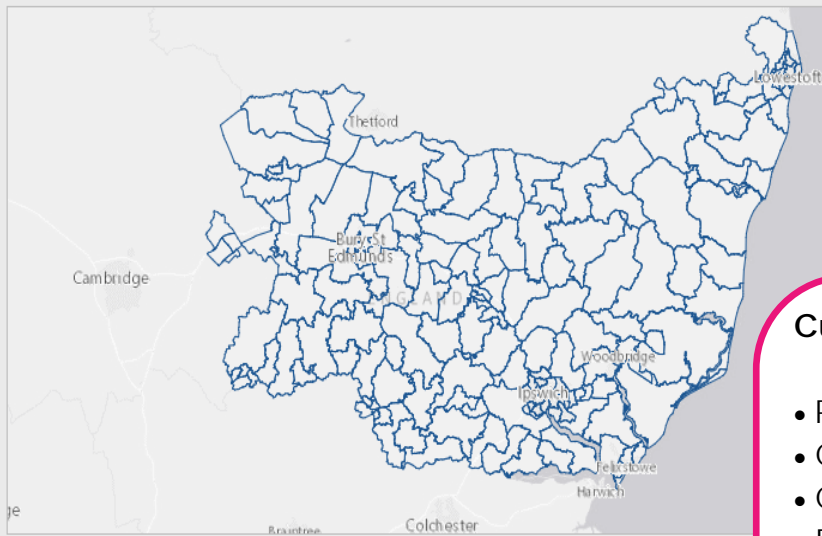
- It's a great source of useful data that will help in writing reports and presentations, informing strategic and business planning, and preparing funding applications or supporting academic research.

On the homepage:

Quick Ward Profile

Enter a post code or click on a ward on the map below to view an overview profile

Search by postcode



Use the **'Quick Ward Profile'** to find out about your ward of interest—you can enter a postcode at the top, or click on the map.

Current themes are:

- Population
- Crime and community safety
- Children and young people
- Deprivation
- Health and social care
- Economy and Employment
- Housing
- Environment

Or ...scroll down the homepage to click and view data by theme:

Population

Click to view this theme

Crime & Community Safety

Click to view this theme

User tip: This can also be accessed by the 'Data' tab in the main menu.

'Theme view'

gives you the most options to explore data:



POPULATION

Overview

Map

Reports

745,274

367,732
(49.3%)

377,542
(50.7%)

male estimate population
(2016)

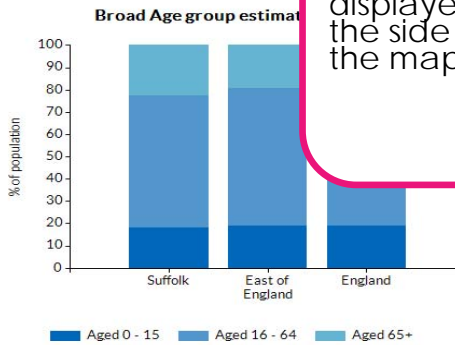
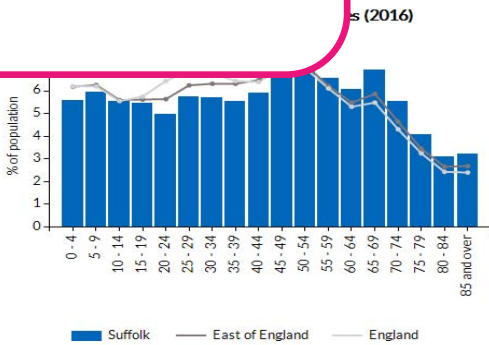
female estimate population
(2016)

'Overview'

The themes will automatically load to the overview page, which gives a Suffolk level summary.

'Map'

Clicking the map option will load an overview map. You can change the data and how its displayed using the side bar on the map.



Data

Layers

Classify

Table

Legend

Print

'Reports'

Clicking on reports gives you the option of changing the geography, and selecting smaller geographical areas to view theme level information.

Reports

SELECT A GEOGRAPHY

Ward

County

District

County Electoral Division

Ward

LSOA

Parish

User tips:

- You can **print** reports using the print icon
- You can **expand and collapse** sections of the report by selecting the plus/minus button
- Directly save charts** by right clicking and selecting 'save image as'

Save image as...

Questions and Feedback

Contact us at: knowledgeandintelligence@suffolk.gov.uk